



RÉPUBLIQUE  
FRANÇAISE

Liberté  
Égalité  
Fraternité



## DESCRIPTION AND AIM

Suricate® creates a relationship between outdoor sports participants and local authorities in order to preserve the quality of the spots relating to outdoor sports and leisure activities. Participants in outdoor sports can report and geolocate incidents encountered during their activities. The alerts are processed by a network of administrators from territorial communities, sport federations, States services and managers of natural areas.

4 types of problems can be reported : trail markings or a broken sign, pollution, security needs and conflicts with land owners or other participants. Suricate® is provided by French Ministry of Sports and managed by the National outdoor sport center.



## KEY NUMBERS

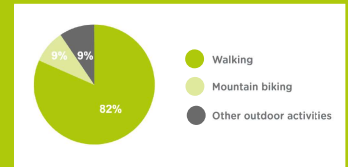
### Evolution of the amount of reports



### Types of reports



### Reports by activities



### Sentinels

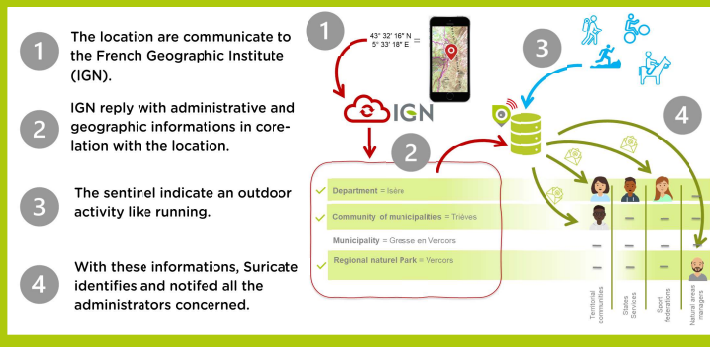
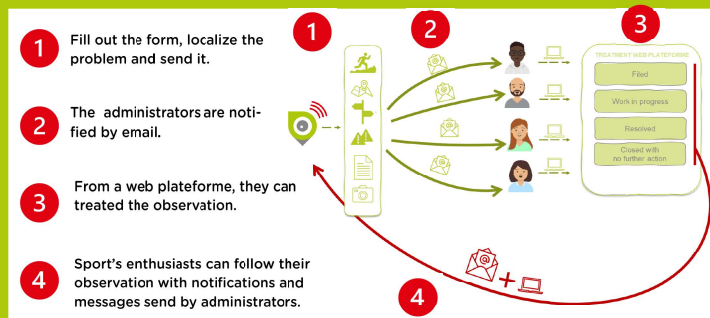
7855  
Sentinels

3,03  
Reports per sentinel

330  
Reports made by the most active sentinel

## HOW DOES IT WORK ?

The strength of Suricate® resides in its network of more than 850 referrers spread out the entire national territory. Their mission is to resolve all the abnormalities reported by the Sentinels. Thanks to the active contribution of outdoor sports participants and to the action of the administrators, Suricate® helps local authorities and all of those promoting outdoor sports to maintain a qualitative Outdoor offer.



## FEATURES AND USE-CASES

Suricate® provided a web platform with a dashboard personalized at the scale of each administrator territory.

- The administrator can :
- follow the processing of the alerts and evolve their status.
  - collaborate with other concerned administrators
  - communicate with the Sentinels.



### Landslide in les Gorges d'Urbieux

Drôme Treatment of an actual case at Urbieux (26)



- D1 Receipt an incident and security alert**  
In Urbieux, on the initiation area alongside the road, a rock fell from the cliff.
- D24 Treatment in process**  
Alert processed by the French Federation of Mountaineering and Climbing. They notify the local department which also contacts the department and the Regional Natural Parc of les Baronnies Provençales so that they can follow up the processing of the report.
- D21 Problem solved**  
The French Federation informs that the site has been cleared. The Sentinel is notified that the problem is solved.

### Signs Defect on a mountain bike track

Finistère Treatment of an actual case at Brest (29)



- D1 Receipt of a signage alert**  
Issues with the signs and absence of some signs on the "Stangale" (track 6) from Ergué-Gabéric.
- D2 Treatment in process**  
The territorial community passes on the report to the departmental committee of the Federation which is in charge of taking care of that site with the corresponding community of municipalities.
- D42 Problem solved**  
The signs has been renewed by the departmental committee of the Federation. They update the report to "solved"

### Garbage dump at the bend in the path

Rhône Treatment of an actual case at Givors (69)



- D1 Receipt of an environmental alert**  
Littering, the picture speaks for itself... Shameful!
- D4 Treatment in process**  
The outdoor sports referent takes care of the report and contacts the municipality concerned.
- D8 Problem solved**  
The Sentinel is notified that the problem is solved.

## FOR MORE INFORMATIONS

[sentinelles.sportsdenature.fr](https://sentinelles.sportsdenature.fr)

[suricate@sportsdenature.gouv.fr](mailto:suricate@sportsdenature.gouv.fr)



Download on the  
App Store

GET IT ON  
Google Play